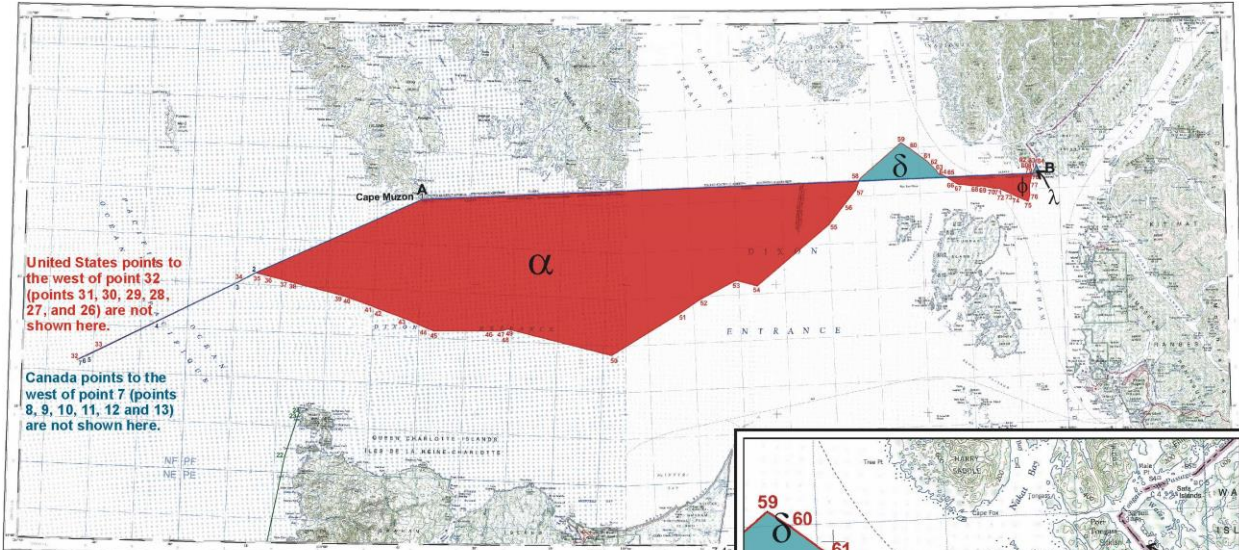
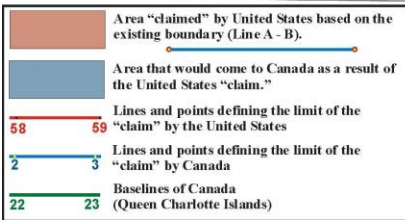


Chapter 7



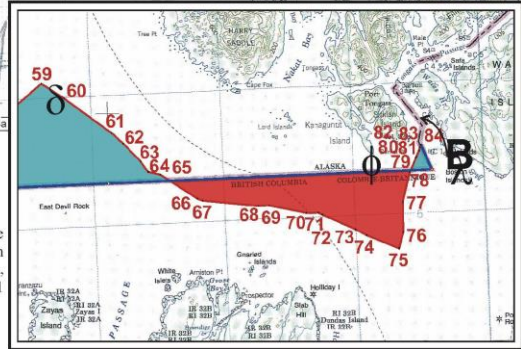
United States points to the west of point 32 (points 31, 30, 29, 28, 27, and 26) are not shown here.

Canada points to the west of point 7 (points 8, 9, 10, 11, 12 and 13) are not shown here.



DIXON ENTRANCE Canada-United States Boundary Existing Boundary and Claims

Information about the areas "claimed" by the United States and Canada was obtained from David Gray, Canadian Hydrographic Service, Department of Fisheries and Oceans, on 31 January, 2003.



Chapter 7

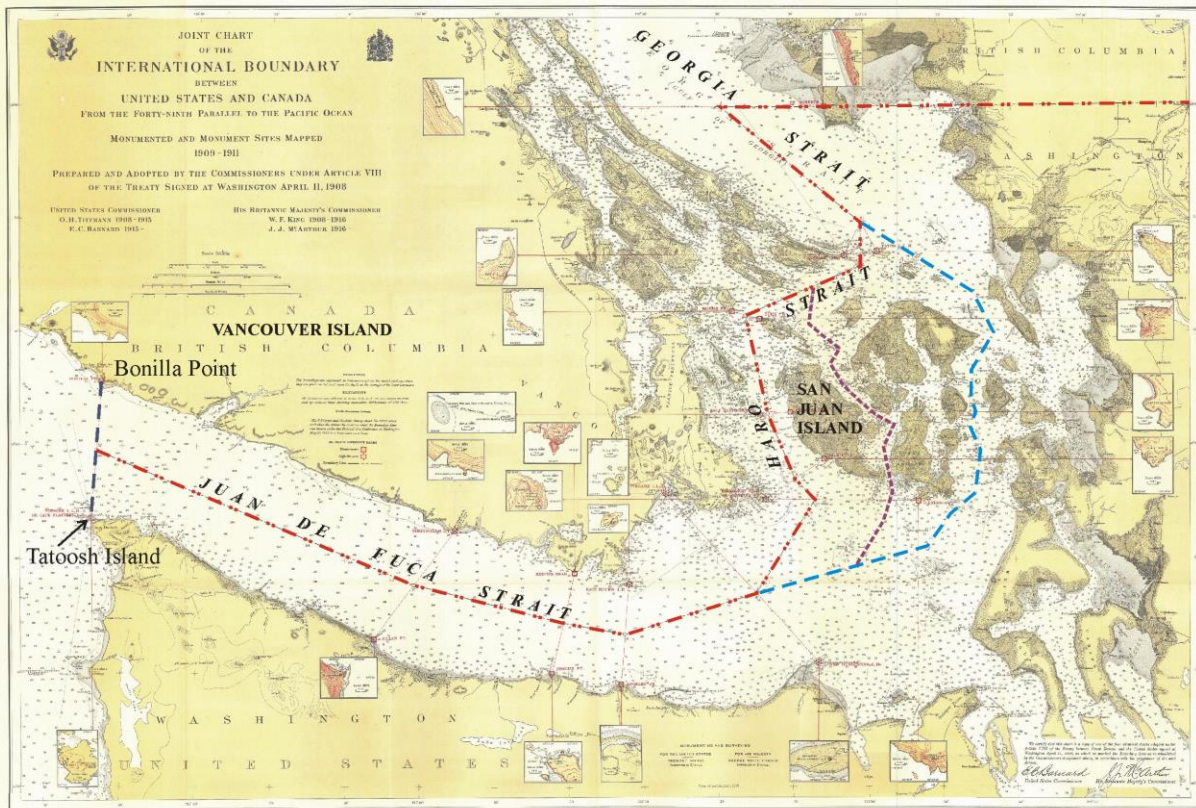
Boundary claimed by Great Britain -----
 Boundary claimed by United States - - - - -
 Boundary according to award of Convention 20 October, 1903 - - - - -

The awarded line coincided with the line claimed by Great Britain between the west end of Wales Island and the head of Portland Canal and also with the line claimed by the United States between the east end of Pearse Island and the head of Portland Canal.

From "Boundary Disputes and Treaties," James White, 1914, and International Boundary Commission, Cape Muzon to Mount St. Elias, Sheet No. 2.



Chapter 7

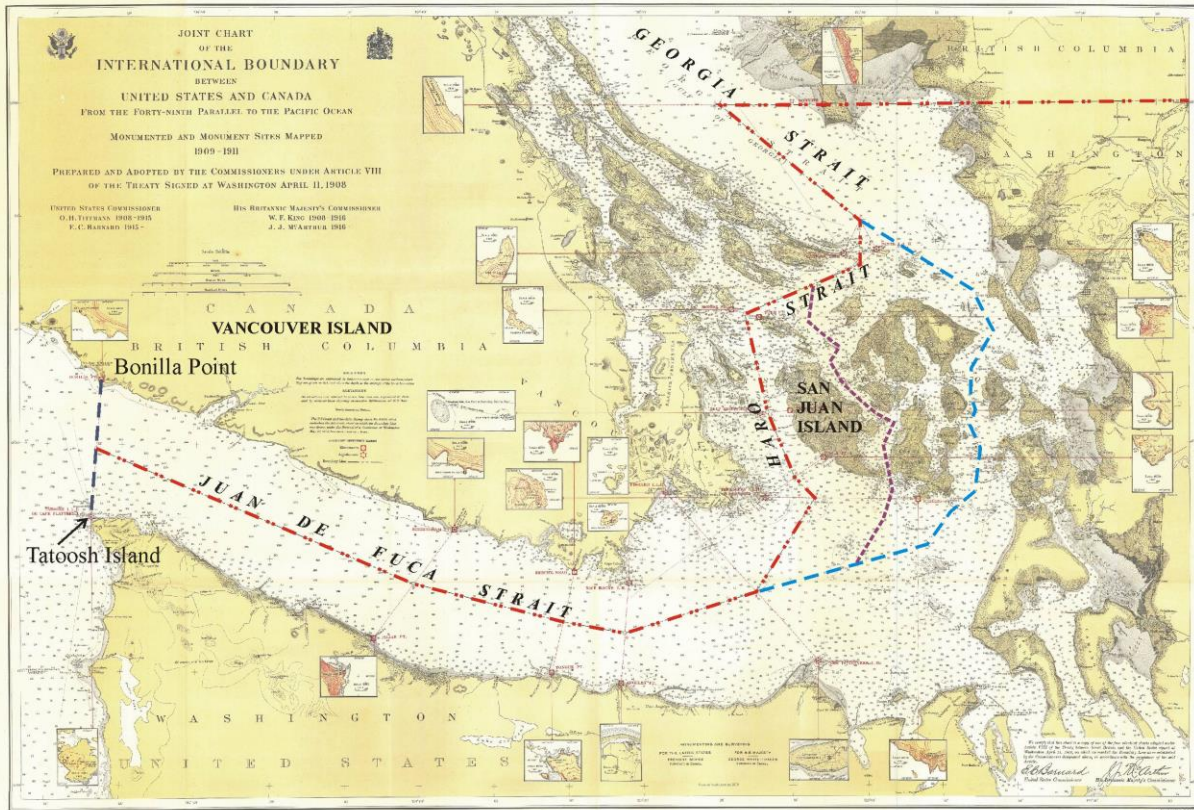


International Boundary Commission Map: Forty-ninth Parallel to the Pacific Ocean

----- International Boundary (American Claim)
----- Inner Limit of Pacific Ocean

----- British Compromise
----- British Claim

Chapter 7



AMM: C:\AMM-CDRe\IntBdy\Maps Section 8\IBCmap\Juan de Fuca.cdr - 17 March, 2004

International Boundary Commission Map: Forty-ninth Parallel to the Pacific Ocean

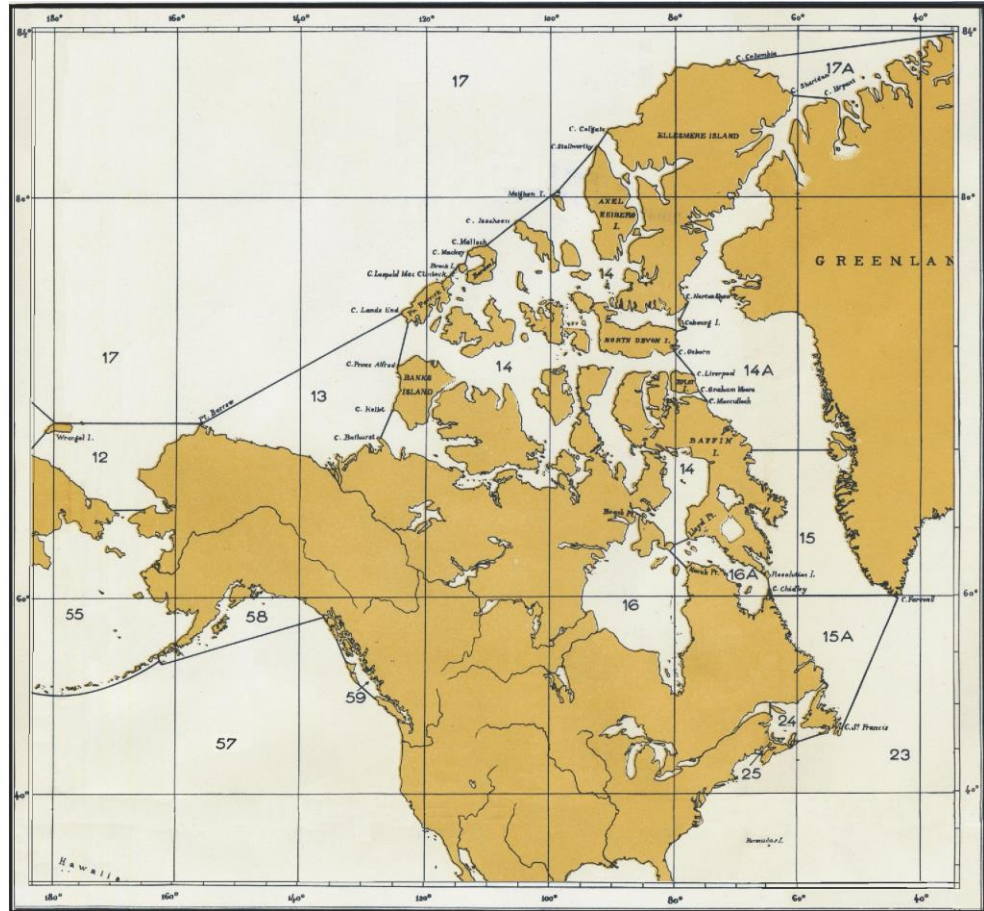
- | | | | |
|-------|---|-------|--------------------|
| ----- | International Boundary (American Claim) | ----- | British Compromise |
| ----- | Inner Limit of Pacific Ocean | ----- | British Claim |

Chapter 7

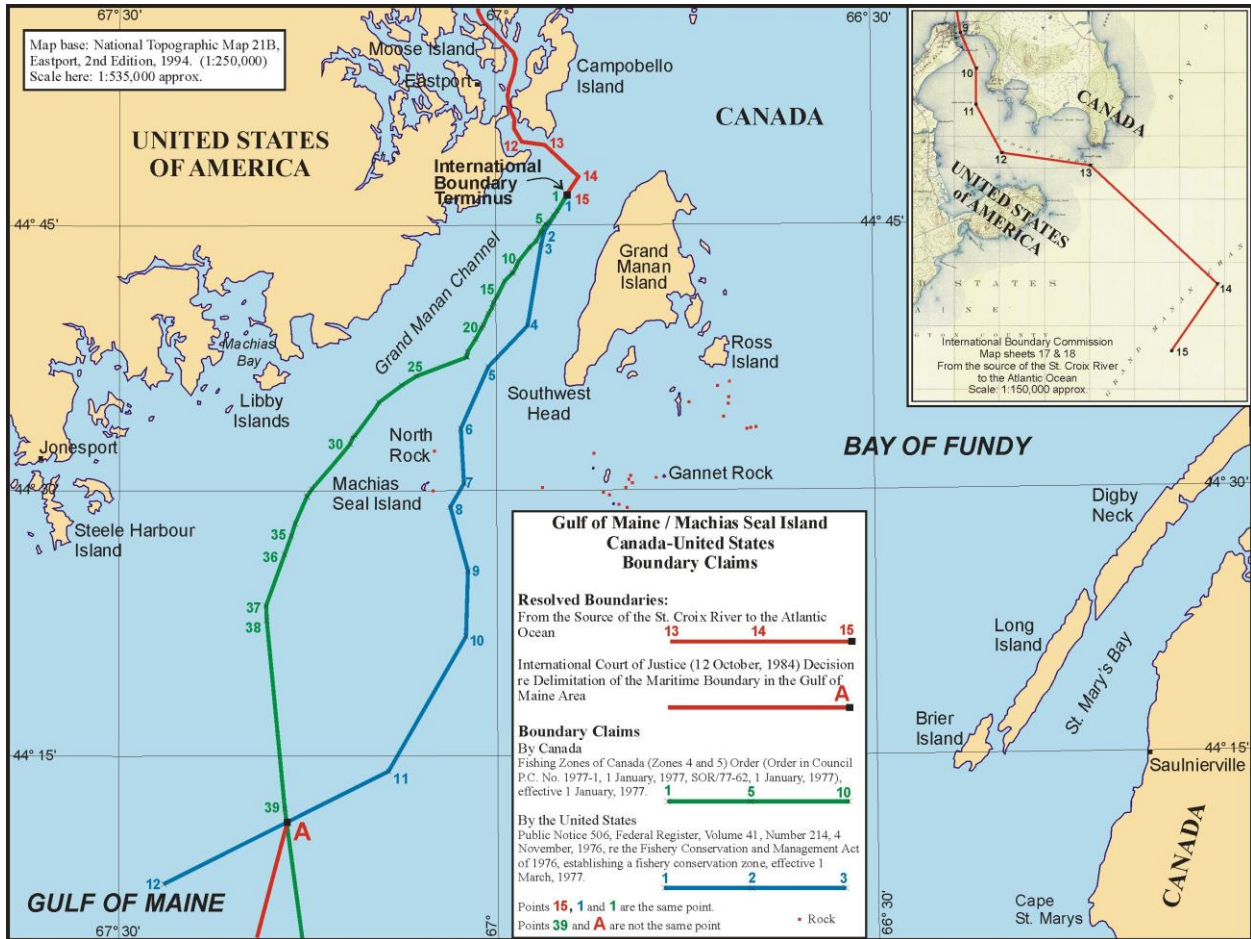
Limits of Oceans and Seas - North America

- 12 Chuckchi Sea
- 13 Beaufort Sea
- 14 The Northwest Passages
- 14A Baffin Bay
- 15 Davis Strait
- 15A Labrador Sea
- 16 Hudson Bay
- 16A Hudson Strait
- 17 Arctic Ocean
- 17A Lincoln Sea
- 23 North Atlantic Ocean
- 24 Gulf of St. Lawrence
- 25 Bay of Fundy
- 57 North Pacific Ocean
- 55 Bering Sea
- 58 Gulf of Alaska
- 59 The Coastal Waters of Southeast Alaska and British Columbia

From
Limits of Oceans and Seas,
 Special Publication Number 23,
 International Hydrographic
 Organization,
 1953 (Third Edition)



Chapter 7



Chapter 7

